



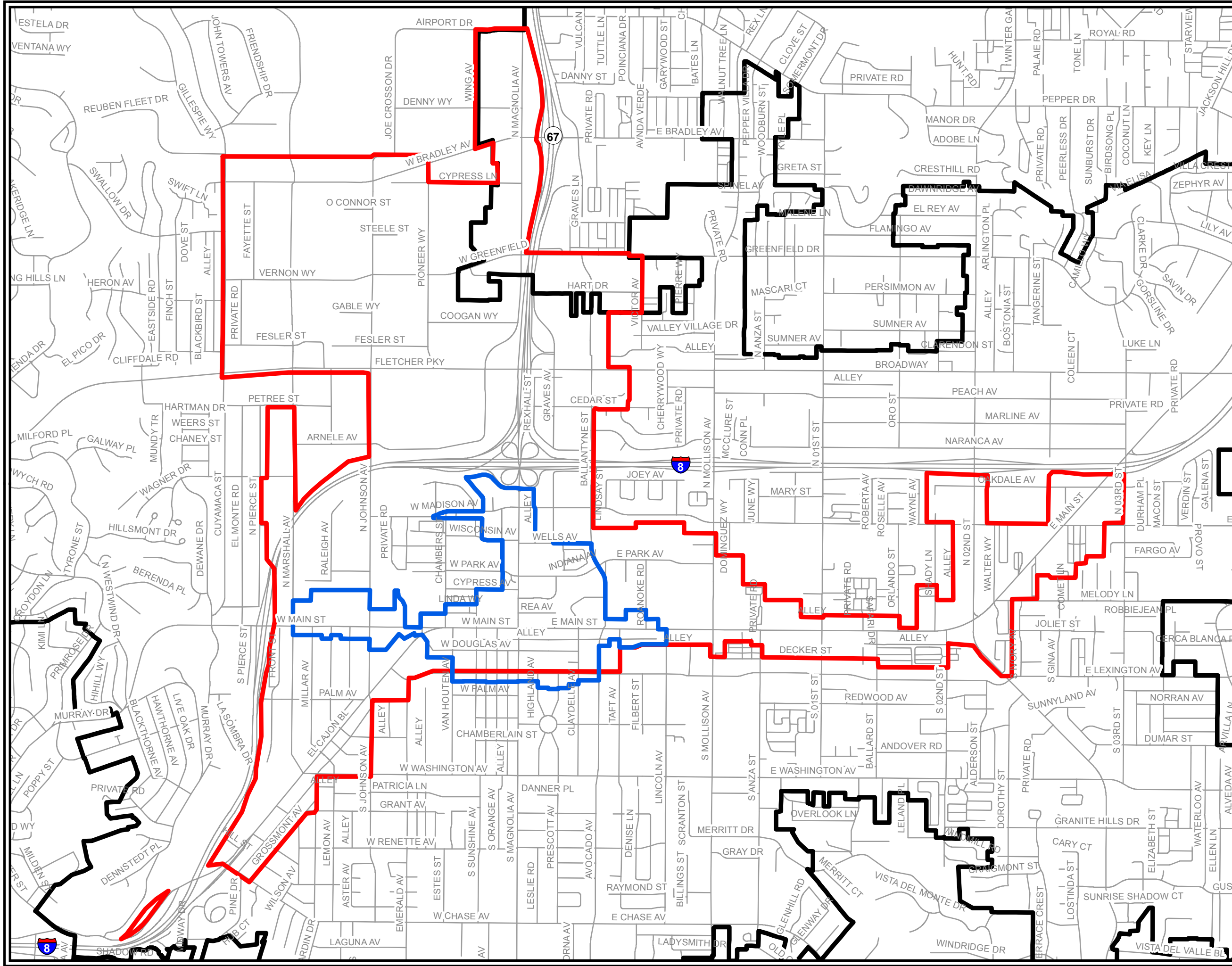




**City of El Cajon
Redevelopment and
Housing Map
(Area of Interest)**

Legend

-  SP-182
-  Redevelopment Area
-  City Boundary
-  Roads



MAP CREATED FROM SOURCES DEEMED RELIABLE BY THE CITY OF EL CAJON, INCLUDING SOME DATA PROVIDED BY



A JOINT POWERS AGENCY (www.sangis.org)

EVERY REASONABLE EFFORT HAS BEEN MADE TO ASSURE THE ACCURACY OF THIS MAP. HOWEVER, THE CITY OF EL CAJON DOES NOT ASSUME ANY LIABILITY ARISING FROM ITS USE. THIS MAP IS PROVIDED WITHOUT WARRANTY OF ANY KIND, EITHER EXPRESS OR IMPLIED, INCLUDING, BUT NOT LIMITED TO, THE IMPLIED WARRANTIES OF MERCHANTABILITY AND FITNESS FOR A PARTICULAR PURPOSE. PROPRIETARY INFORMATION: THE USE OF THIS INFORMATION IS PURSUANT TO SUBLICENSING AGREEMENT ONLY. ANY RESALE OR RELICENSING OF THIS INFORMATION IS PROHIBITED, EXCEPT IN ACCORDANCE WITH SUCH SUBLICENSING AGREEMENTS.

