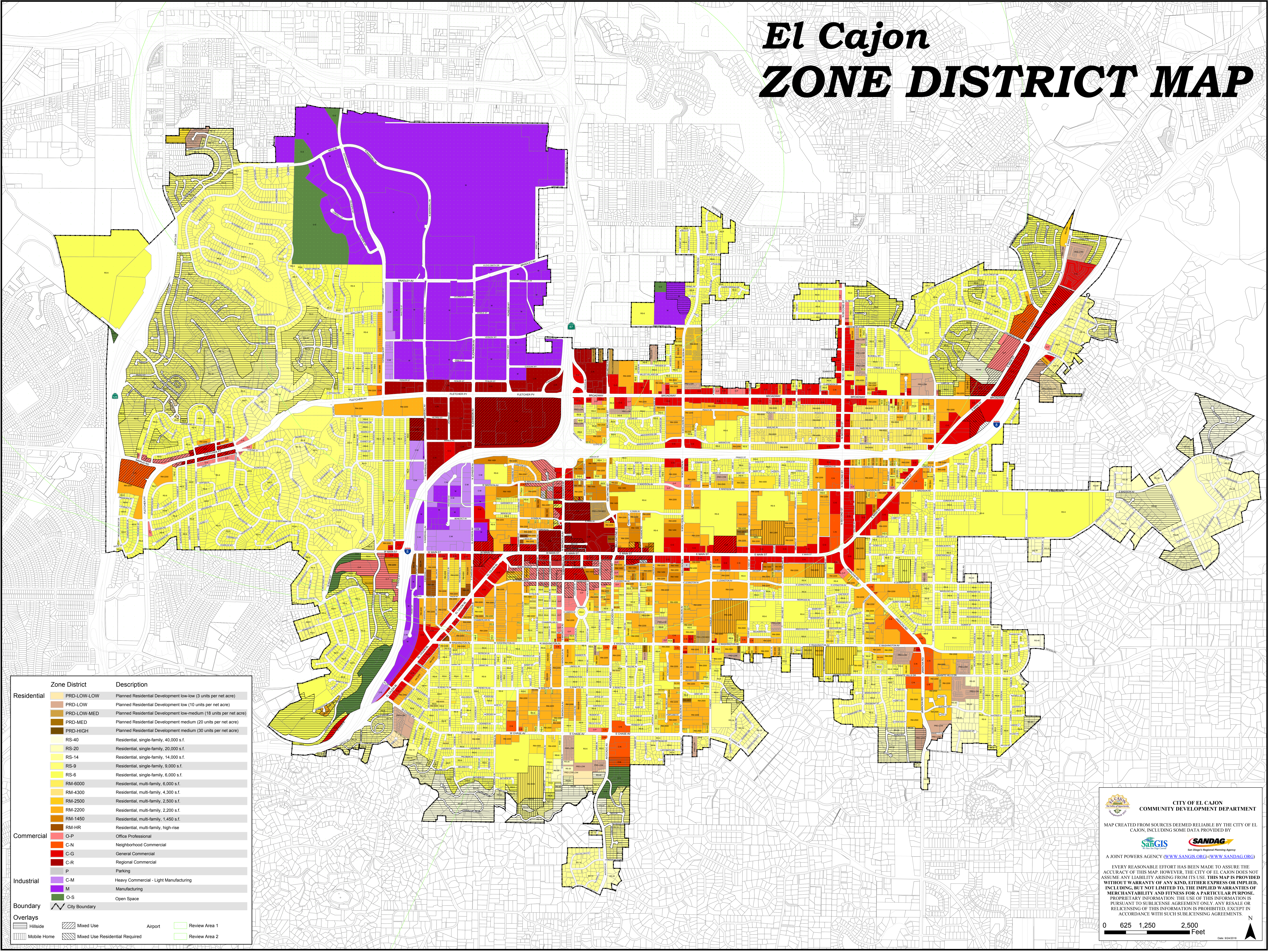



El Cajon ZONE DISTRICT MAP





Zone District	Description
PRD-LOW-Low	Planned Residential Development low-low (3 units per net acre)
PRD-LOW	Planned Residential Development low (10 units per net acre)
PRD-LOW-MED	Planned Residential Development low-medium (18 units per net acre)
PRD-MED	Planned Residential Development medium (20 units per net acre)
PRD-HIGH	Planned Residential Development medium (30 units per net acre)
RS-40	Residential, single-family, 40,000 s.f.
RS-20	Residential, single-family, 20,000 s.f.
RS-14	Residential, single-family, 14,000 s.f.
RS-9	Residential, single-family, 9,000 s.f.
RS-6	Residential, single-family, 6,000 s.f.
RM-6000	Residential, multi-family, 6,000 s.f.
RM-4300	Residential, multi-family, 4,300 s.f.
RM-2500	Residential, multi-family, 2,500 s.f.
RM-2200	Residential, multi-family, 2,200 s.f.
RM-1450	Residential, multi-family, 1,450 s.f.
RM-HR	Residential, multi-family, high-rise
O-P	Office Professional
C-N	Neighborhood Commercial
C-G	General Commercial
C-R	Regional Commercial
P	Parking
C-M	Heavy Commercial - Light Manufacturing
M	Manufacturing
O-S	Open Space
City Boundary	City Boundary

Overlays	Description
Hillside	Hillside
Mixed Use	Mixed Use
Mixed Use Residential Required	Mixed Use Residential Required
Airport	Airport
Review Area 1	Review Area 1
Review Area 2	Review Area 2


CITY OF EL CAJON
 COMMUNITY DEVELOPMENT DEPARTMENT

MAP CREATED FROM SOURCES DEEMED RELIABLE BY THE CITY OF EL CAJON, INCLUDING SOME DATA PROVIDED BY

A JOINT POWERS AGENCY (WWW.SANGIS.ORG) (WWW.SANDAG.ORG)

EVERY REASONABLE EFFORT HAS BEEN MADE TO ASSURE THE ACCURACY OF THIS MAP. HOWEVER, THE CITY OF EL CAJON DOES NOT ASSUME ANY LIABILITY ARISING FROM ITS USE. THIS MAP IS PROVIDED WITHOUT WARRANTY OF ANY KIND, EITHER EXPRESS OR IMPLIED, INCLUDING, BUT NOT LIMITED TO, THE IMPLIED WARRANTIES OF MERCHANTABILITY AND FITNESS FOR A PARTICULAR PURPOSE. PROPRIETARY INFORMATION: THE USE OF THIS INFORMATION IS PURSUANT TO A SUBLICENSE AGREEMENT ONLY. ANY RESALE OR RELEASING OF THIS INFORMATION IS PROHIBITED, EXCEPT IN ACCORDANCE WITH SUCH SUBLICENSING AGREEMENTS.

N
 0 625 1,250 2,500 Feet
 Date: 9/24/18